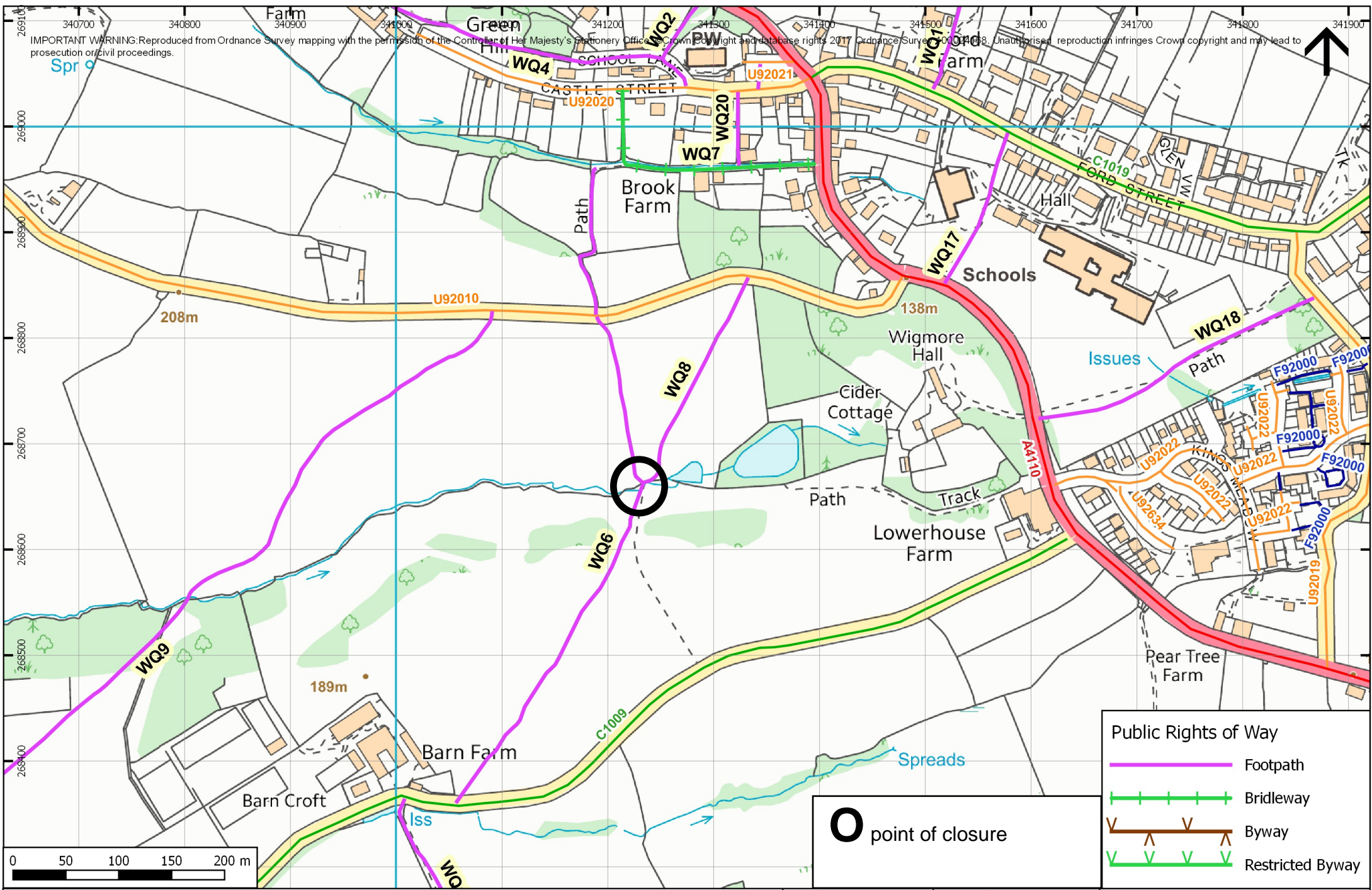


IMPORTANT WARNING: Reproduced from Ordnance Survey mapping with the permission of the Controller of Her Majesty's Stationery Office. Crown Copyright and database rights 2017. Ordnance Survey 100041088. Unauthorised reproduction infringes Crown copyright and may lead to prosecution or civil proceedings.








**Temporary Closure Public Footpath WQ6**

SCALE: 1:4,500  
 DATE: 05/12/2019  
 PROJECT

Balfour Beatty Living Places  
 Unit 3 Thorn Business Park  
 Rotherwas  
 Hereford HR2 6JT

**Public Rights of Way**

-  Footpath
-  Bridleway
-  Byway
-  Restricted Byway

 point of closure